







## MAPS COMPLEMENTING THE OTTOMAN GENERAL CENSUS OF 1881-1882

<p><b>(1) AKKA SANJAK</b></p> 	<p><b>TODAY'S ISRAEL AND PALESTINE</b></p> 
<p><b>(2) BELKA SANJAK</b></p> 	<p><b>TODAY'S ISRAEL AND PALESTINE</b></p> 
<p><b>(3) KÜDUS SPECIAL DISTRICT</b></p> 	<p><b>TODAY'S ISRAEL AND PALESTINE</b></p> 

**Source:** Self-made adaptation from R. Huber map of the 1899 Administrative division of the Ottoman Empire (downloadable from: [https://upload.wikimedia.org/wikipedia/commons/3/32/R. Huber - 1899 - Empire Ottoman%2C division administrative.jpg](https://upload.wikimedia.org/wikipedia/commons/3/32/R._Huber_-_1899_-_Empire_Ottoman%2C_division_administrative.jpg)); and from a modern map of Palestine and Israel (downloadable from: [https://upload.wikimedia.org/wikipedia/commons/f/f5/Israel\\_and\\_occupied\\_territories\\_map.png](https://upload.wikimedia.org/wikipedia/commons/f/f5/Israel_and_occupied_territories_map.png))

**Equivalence of place names:** (1) Akka (Akko); Hayta (Haifa); Safat (Safed); Nasira (Nazareth); Tabarya (Tiberias)/ (2) Nablis (Nabulus); Benisaap (Tulkarm); Cemain (Aqraba); Cenin (Jenin)/ (3) Kūdus (Quds, Jerusalem); Yafa (Yafo); Gazze (Gaza); Halilurahman (Hebron).